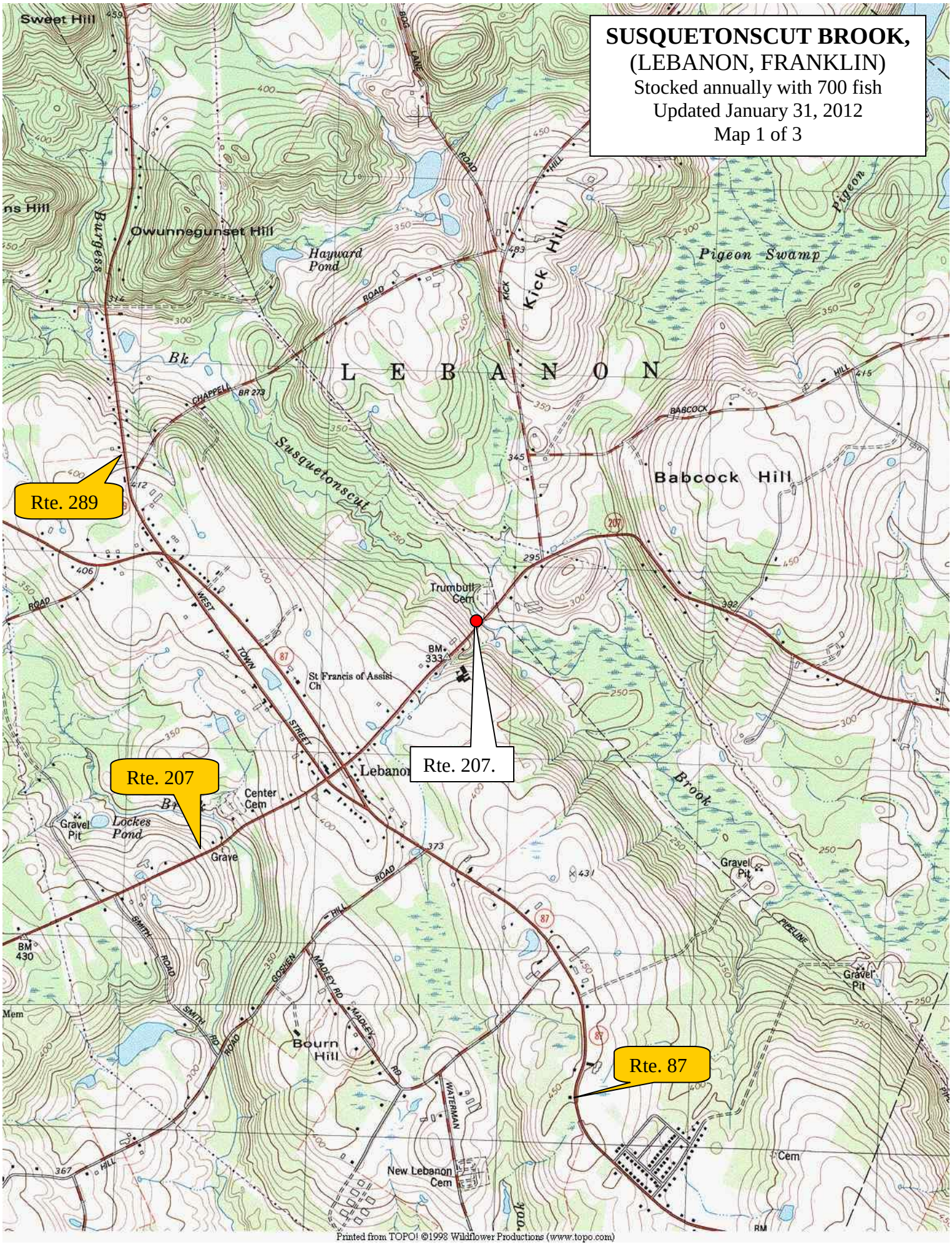
SUSQUETONSCUT BROOK,
(LEBANON, FRANKLIN)
Stocked annually with 700 fish
Updated January 31, 2012
Map 1 of 3
Rte. 289
Rte. 207
Rte. 207.
Rte. 87
L E B A N O N
Owunnegunset Hill
Hayward Pond
Pigeon Swamp
Kick Hill
Babcock Hill
Susquetonscut
Trumbull Cem
St Francis of Assisi Ch
Center Cem
Lockes Pond
Gravel Pit
Bourn Hill
New Lebanon Cem
Printed from TOPO! ©1998 Wildflower Productions (www.topo.com)

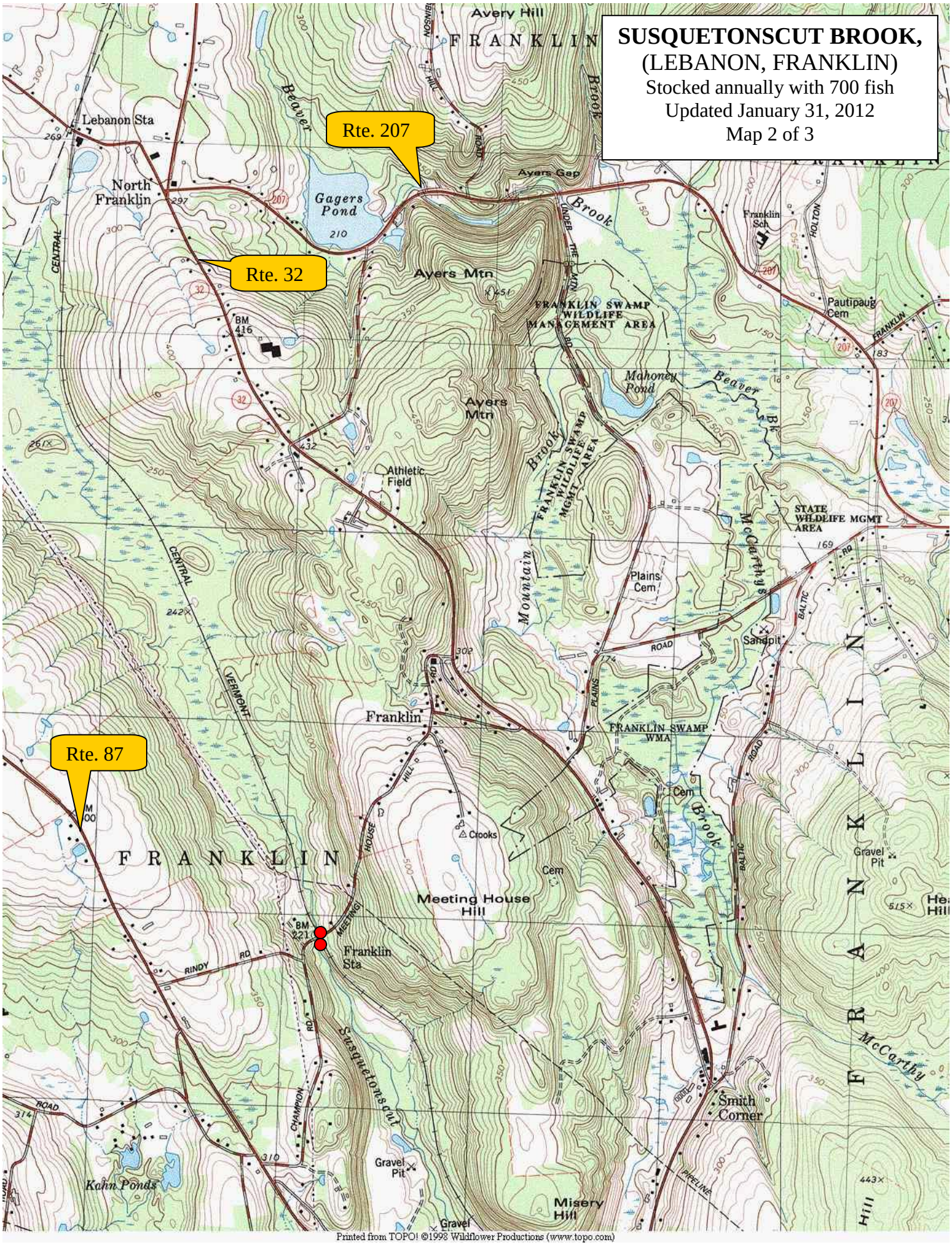
SUSQUETONSCUT BROOK,
(LEBANON, FRANKLIN)
Stocked annually with 700 fish
Updated January 31, 2012
Map 2 of 3
Rte. 207
Rte. 32
Rte. 87
Avery Hill
FRANKLIN
Lebanon Sta
North Franklin
Gagers Pond
Ayers Gap
Ayers Mtn
FRANKLIN SWAMP WILDLIFE MANAGEMENT AREA
Mahoney Pond
Beaver Brook
Athletic Field
Franklin Sch
Pautipaug Cem
STATE WILDLIFE MGMT AREA
McCarthys
Plains Cem
Sandpit
Franklin
FRANKLIN SWAMP WMA
Crooks
Cem
Meeting House Hill
Franklin Sta
Susquetonscut
Smith Corner
Gravel Pit
Misery Hill
Kahn Ponds
Printed from TOPO! ©1998 Wildflower Productions (www.topo.com)

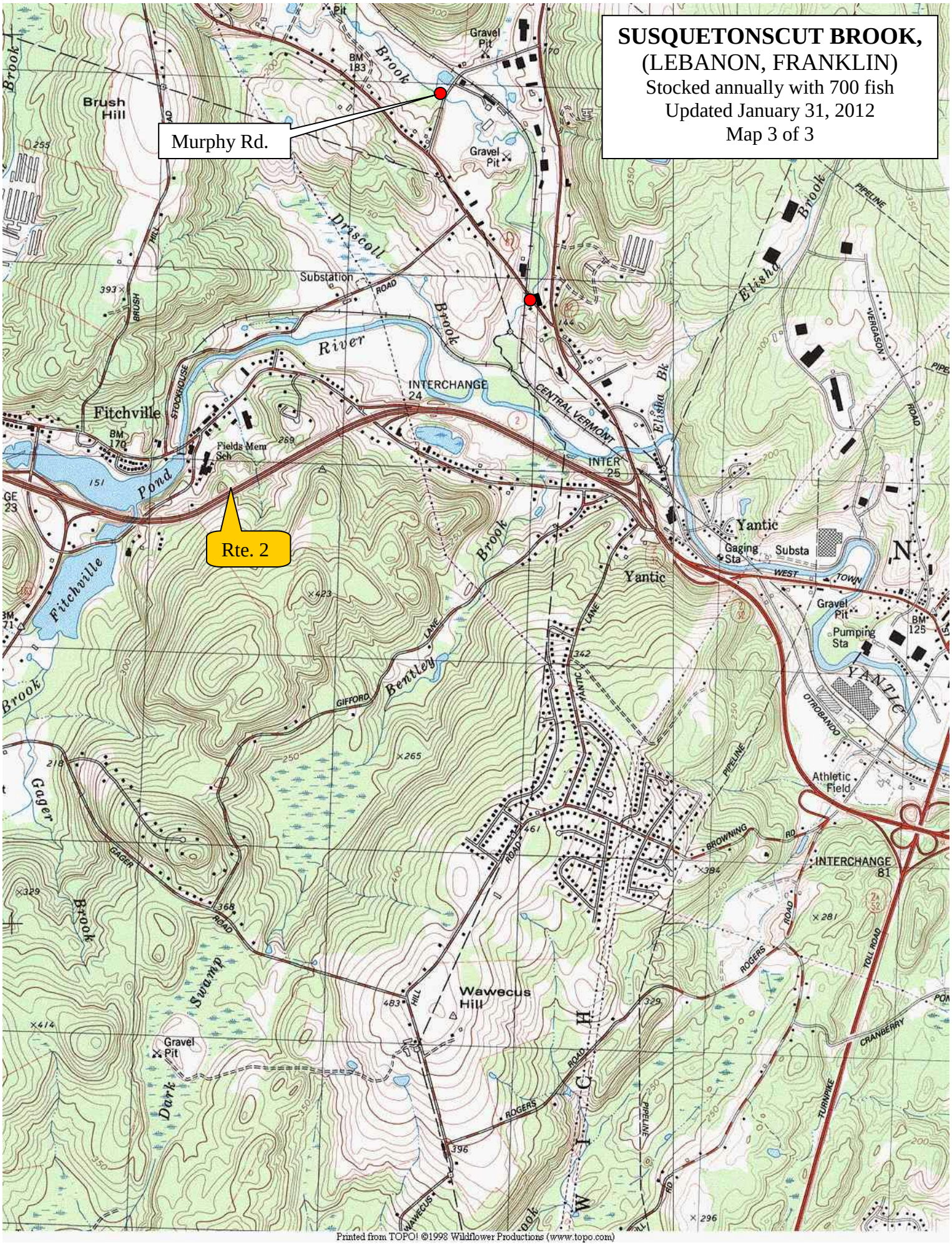


Printed from TOPO! ©1998 Wildflower Productions (www.topo.com)